



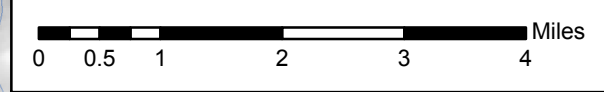
Legend

- Highways and Major Forest Access Routes
- National Forest Travel Routes
 - Light Duty, Dirt/Gravel
 - Light Duty, Dirt
 - Unimproved Road
 - Trail
- Private Lands within National Forest
- Non-Motorized Special Areas

Uncompahgre National Forest Plateau Division - South End (Sheet 4 of 4)

Mechanized And Motorized Travel Restricted to Designated Routes



Travel Hierarchy

The travel map displays route designations based on a travel hierarchy. Routes designated open to a specific use are also open to all uses identified as below that use. The route is not, however, open to any use above that identified by the map symbol.

ROUTE DESIGNATION	USE	SYMBOLS
↑	Full Size Vehicle	Car icon
	ATV	ATV icon
	Motorcycle	Motorcycle icon
	Bicycle	Bicycle icon
	Horse	Horse icon
	Hiker	Hiker icon
↓	Hiker	Hiker icon
	Horse	Horse icon
	Bicycle	Bicycle icon
	Motorcycle	Motorcycle icon
	ATV	ATV icon
	Full Size Vehicle	Car icon

For example: A route shown as a designated ATV route is also open to Motorcycles, Mountain Bikes, Horses and Hikers, but is not open to any full-size vehicles (greater than 50" in width).

Designated "system" routes displayed on this map are also signed on the ground. Unless shown on this map AND signed as open on the ground, the route should be considered closed.

Penalties for Travel Violations may include up to \$5,000 in fines, 6 months in jail and restitution for any resource damages incurred.

ATTENTION

This product is reproduced from geospatial information prepared by the U.S. Department of Agriculture, Forest Service. GIS data and product accuracy may vary. They may be developed from sources of differing accuracy, accurate only at certain scales, based on modeling or interpretation, incomplete while being created or revised, etc. Using GIS products for purposes other than those for which they were created, may yield inaccurate or misleading results. This information was released on Date: September, 2005. The Forest Service reserves the right to correct, update, modify, or replace, GIS products based on new inventories, new or revised information, and if necessary in conjunction with other federal, state or local public agencies or the public in general as required by policy or regulation. Previous recipients of the products may not be notified unless required by policy or regulation. For more information, contact the Ouray Ranger District at (970) 240-5300 or the Norwood Ranger District at (970) 327-4261.

