



# Uncompahgre National Forest Plateau Division - South End

(Sheet 3 of 4)

### Legend

- Highways and Major Forest Access Routes
- National Forest Travel Routes
  - Light Duty, Dirt/Gravel
  - Light Duty, Dirt
  - Unimproved Road
  - Trail
- Private Lands within National Forest
- Non-Motorized Special Areas


**Mechanized And Motorized Travel Restricted to Designated Routes**

### Travel Hierarchy


The travel map displays route designations based on a travel hierarchy. Routes designated open to a specific use are also open to all uses identified as below that use. The route is not, however, open to any use above that identified by the map symbol.

ROUTE DESIGNATION USE	SYMBOLS
Full Size Vehicle	[Solid line with double arrows]
ATV	[Dashed line with double arrows]
Motorcycle	[Dotted line with double arrows]
Bicycle	[Dotted line with single arrow]
Horse	[Dotted line with horse symbol]
Hiker	[Dotted line with hiker symbol]

For example: A route shown as a designated ATV route is also open to Motorcycles, Mountain Bikes, Horses and Hikers, but is not open to any full-size vehicles (greater than 50" in width).

Designated "system" routes displayed on this map are also signed on the ground. Unless shown on this map AND signed as open on the ground, the route should be considered closed.

Penalties for Travel Violations may include up to \$5,000 in fines, 6 months in jail and restitution for any resource damages incurred.

 This symbol denotes a seasonal restriction to motorcycle travel. Trails with this symbol are open to motorcycles from July 1 to Labor Day.

