






# LEGEND

-  Road - Light Duty, Gravel
-  Road - Light Duty, Dirt
-  Road - Unimproved
-  Administrative Routes - Authorized Use Only
-  Forest Designated Trail
-  Private Lands within National Forest




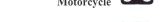


# Uncompahgre National Forest Plateau Division - North End

# Mechanized And Motorized Travel Restricted to Designated Routes

Side 1 of 2

### Travel Hierarchy

The travel map displays route designations based on a travel hierarchy. Routes designated open to a specific use are also open to all uses identified below that use. However, that route is not designated as open to any of the uses shown above.

ROUTE DESIGNATION USE SYMBOLS
 Full Size Vehicle  ATV  Motorcycle  Bicycle  Horse  Hiker

For Example: A route shown as a designated ATV route is also open to Motorcycles, Mtn. Bikes, Horses and Hikers, but is not open to full-size vehicles (greater than 50" in width).

Designated "system" routes displayed on this map are also signed on the ground. \*Unless shown on this map and signed as open on the ground, all other routes are considered closed.

Penalties for Travel Violations may include up to \$5,000 in fines, 6 months in jail and restitution for any resource damages incurred.



Map Prepared by L. Paulson - October 2005

